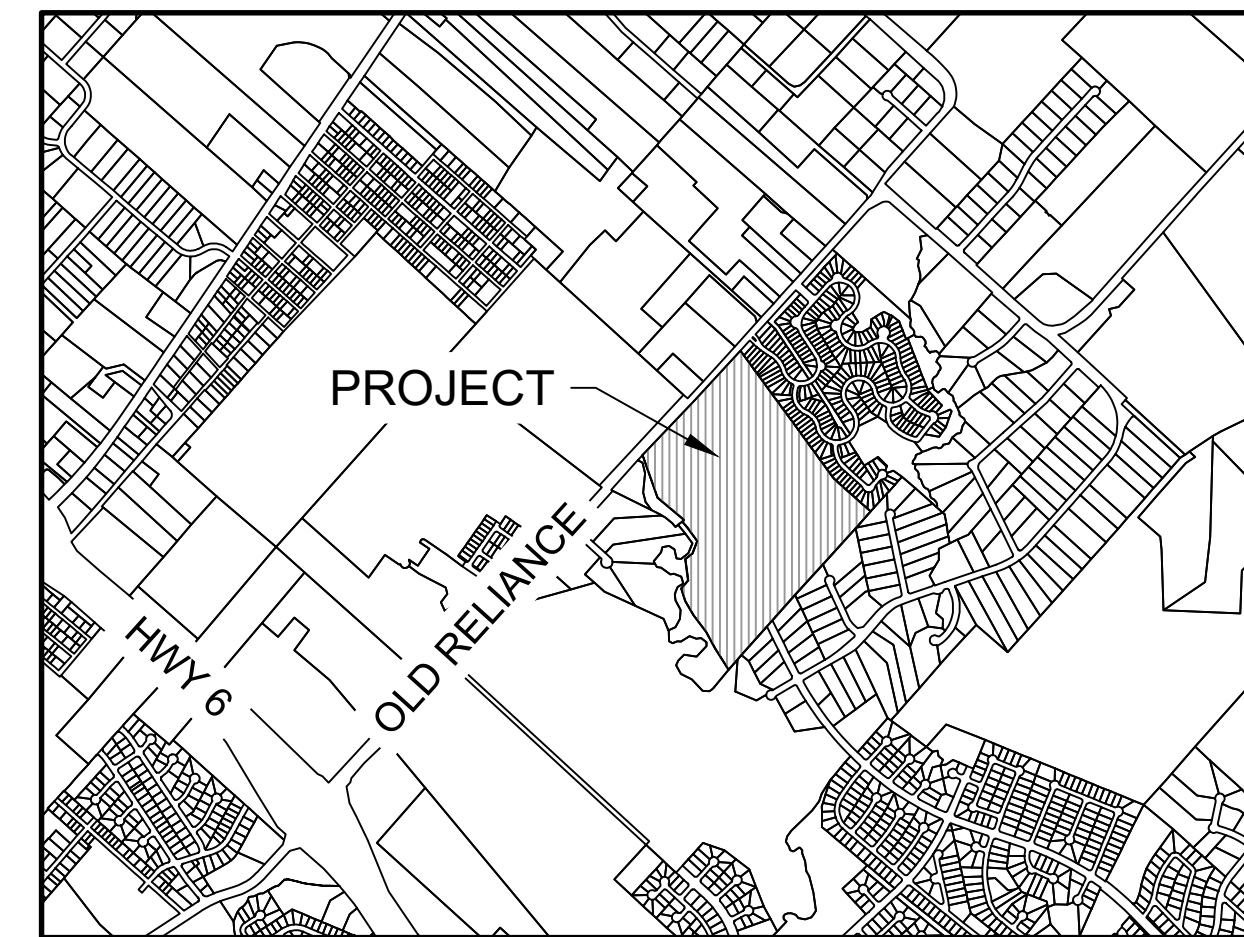
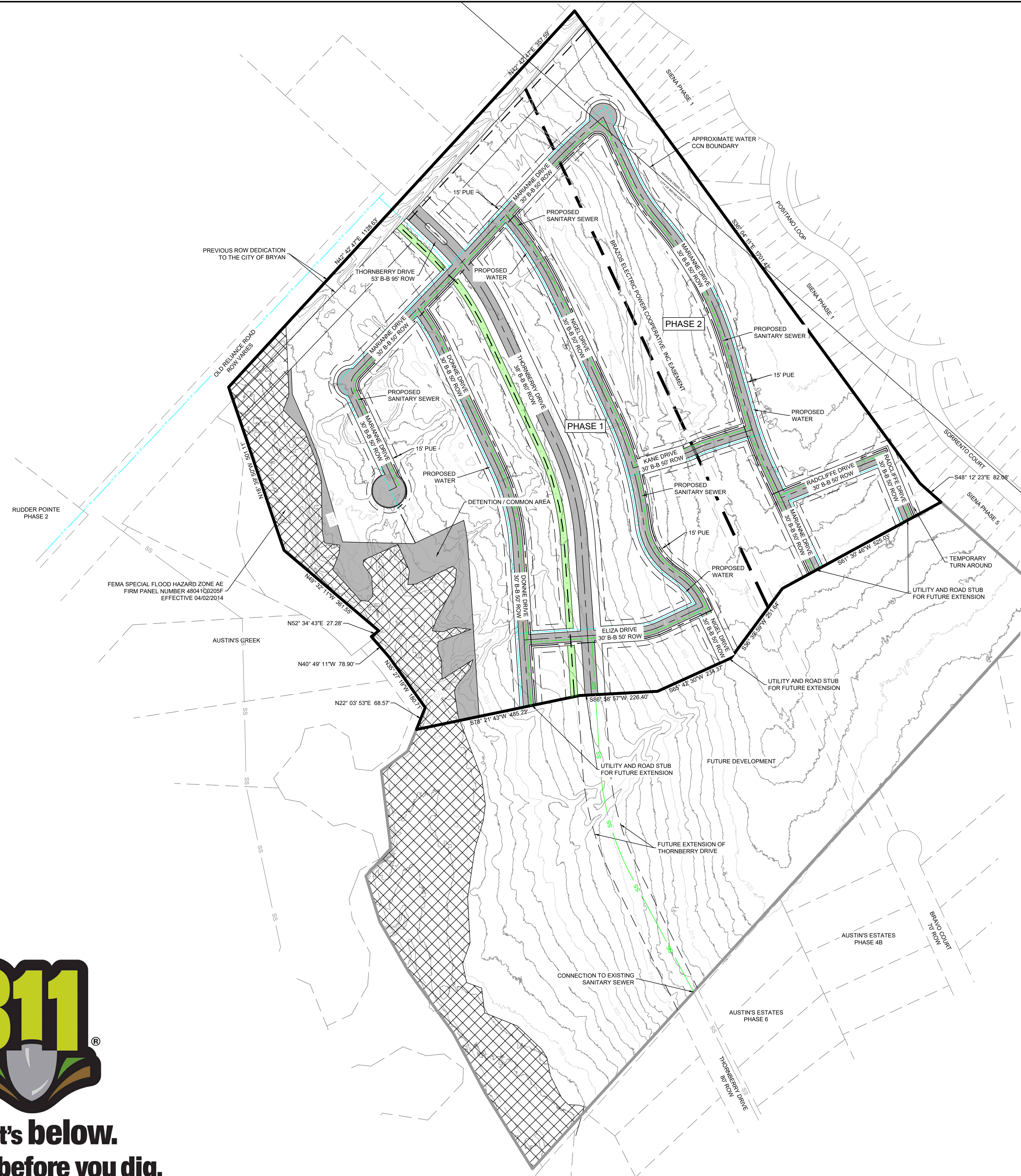
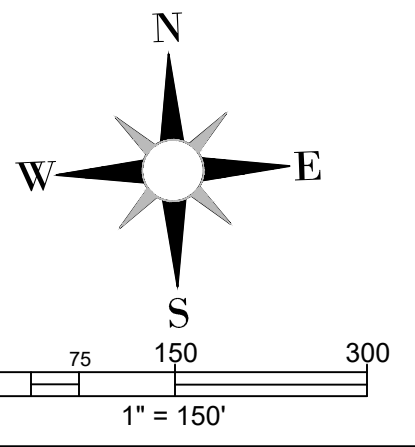




Know what's below.
Call before you dig.



VICINITY MAP
1"=200'



NOTES:

- THE PROPERTY IS ZONED PD-H.
- THE DEVELOPMENT MUST FOLLOW ALL REQUIREMENTS OF ZONING ORDINANCE NUMBER 2680, DATED 04/09/2024.
- THE PROPOSED DEVELOPMENT IS A SINGLE FAMILY RESIDENTIAL SUBDIVISION.
- THE ENTIRETY OF THE SITE DRAINS WEST TO CARTER'S CREEK. DETENTION WILL BE PROVIDED TO MITIGATE POST-DEVELOPMENT FLOWS.
- THE DEVELOPMENT WILL BE SERVED BY PUBLIC DOMESTIC WATER AND SANITARY SEWER.
- ELECTRIC SERVICE WILL BE FROM BTU.
- TOPOGRAPHY SHOWN HERE IS FROM LIDAR DATA.
- PORTIONS OF THIS TRACT ARE LOCATED WITHIN THE 100-YR FLOODPLAIN ACCORDING TO FIRM PANEL NUMBER 48041C0205F, EFFECTIVE 04/02/2014
- ALL UTILITIES SHOWN HERE ARE APPROXIMATE LOCATIONS.
- DEVELOPMENT IS ANTICIPATED TO OCCUR IN MULTIPLE PHASES.
- ALL LOTS ADJOINING THORNBERRY DRIVE SHALL HAVE A 6 FOOT TALL CAP & RAIL FENCE ALONG THORNBERRY DRIVE.
- NO LOT OR COMMON AREA SHALL TAKE DRIVEWAY ACCESS TO OR FROM THORNBERRY DRIVE.
- A HOMEOWNER'S ASSOCIATION (HOA) SHALL BE ESTABLISHED WITH DIRECT RESPONSIBILITY TO, AND CONTROLLED BY, THE PROPERTY OWNERS INVOLVED TO PROVIDE FOR OPERATION, REPAIR AND MAINTENANCE OF ALL COMMON AREAS, PRIVATE DRAINAGE EASEMENTS, AND PRIVATE STORMWATER DETENTION FACILITIES WHICH ARE PART OF THIS SUBDIVISION. THE CITY OF BRYAN SHALL NOT BE RESPONSIBLE FOR ANY OPERATION, REPAIR AND MAINTENANCE OF THESE AREAS.
- WATER LINES SIZES SHOWN HERE ARE PRELIMINARY AND SUBJECT TO CHANGE WITH FURTHER MODELING.

- COMMON AREA
- - - HIKE & BIKE TRAIL
- - - INTERCONNECTIVITY SIDEWALK
- - - PHASE BOUNDARY

OWNER:
NEW AMERICAN DREAM, LTD
8702 ADAMS LANE
TEMPLE, TX 76502
254-774-1423

PREPARED BY:
REPUBLIC ENGINEERING & DEVELOPMENT SERVICE, LLC
PO BOX 3123
HARKER HEIGHTS, TX 76548

REV	DESCRIPTION	DATE
1	ORIGINAL RELEASE	05/10/2024



RIZZO'S LANDING

MASTER PLAN

SIGNATURE	DATE
DESIGN	TWF
DRAFTED	TWF
CHECKED	TWF
PROJECT #	24-077-001
DRAWING #	1

THIS DOCUMENT IS RELEASED FOR THE PURPOSE OF REVIEW UNDER THE AUTHORITY OF XXXXXX, P.E. XXXXX ON 00/00/0000. IT IS NOT TO BE USED FOR CONSTRUCTION, BIDDING, OR PERMIT PURPOSES.